

COLORADO CULTURAL RESOURCE SURVEY
Archaeological Isolated Find/Feature Form

OAHF 1408
Rev. 11/10

This form is not to be used for phenomena that are eligible for the National Register or are part of the built environment. To be *only* used for phenomena that meet the requirements of the recorder's definition as provided below. A map at 1:24,000 scale with IF clearly plotted must be attached.

1. Site Number:	5CF.3210	2. Temporary Resource Number:		3. County:	Chaffee	
4. Recorder's Definition of Isolated Find: Evidence of an individual or limited behavioral episode or single human activity that does not meet any of the four criteria for NRHP eligibility. Sites are evidence of complex human activity, multiple behavioral episodes, and/or occupation that might meet one of the four criteria for NRHP eligibility.						
5. PM Site Locations Redacted per CRS 24-72-203(1), CRS 24-80-405(2), and the Archaeological Resource Protection Act (ARPA) of 1970 (as amended)						
6. USGS Quad: Maysville 7.5'				7. Elevation:	8240 ft.	
8. UTM Coordinates:		NAD83 13N Site Locations Redacted per CRS 24-72-203(1) - CRS 24-80-405(2)				
9. UTM Source:		Corrected GPS survey (<5m error)				
10. Landowner: Bureau of Land Management, Royal Gorge Field Office						
11. Describe Artifact(s) and their distribution: The IF consists of 3 salt-glazed white ceramic crockery fragments.						
12. Describe Feature (include dimensions): None						
13. Cultural Affiliation and Justification: Historic unknown – likely Euroamerican						
14. Time Period and Justification: Historic unknown						
15. Relevant environmental information (e.g., elevation, topography, soils, vegetation, nearby water source): The site is located along the terrace just north of Blank Gulch and west of the Arkansas River. Vegetation in the near area is consistent with a Rocky Mountain Basin/Montane Sagebrush Steppe and Ponderosa Pine Woodland. Local geology consists primarily of Tertiary-aged Dry Union Formation sandstone and siltstones as well as pre-Bull Lake gravels and alluviums. Local soils are St. Elmo gravelly sandy loam and Tigiwon-Turret cobbly sandy loams.						
16. Is this isolate located in a cultural landscape?				Yes	X	No
17. Why is this isolated find not eligible for the National Register? The IF represents evidence of an individual or limited behavioral episode or single human activity, and does not meet any of the four criteria for NRHP eligibility.						
18. Additional Information (e.g., narrative, drawings, photographs, sketch map; attach extra pages if desired): Attached						
19. Artifacts Collected?			Yes	X	No	
20. Report Title and Project Number: CR-RG-18-037 P Mount Shavano Vegetation Treatment						
21. Recorder and Affiliation: Michael D. Troyer Bureau of Land Management – Royal Gorge Field Office						
Date: 5/13/19						

Colorado Historical Society - Office of Archaeology & Historic Preservation
1560 Broadway, Suite 400 Denver, CO 80202
303-866-3395

CR-RG-18-037 P

New Mexico Principal Meridian

T. 50 N., R. 7 E.

T. 50 N., R. 8 E.

Chaffee County

Maysville 7.5'

Salida West 7.5'

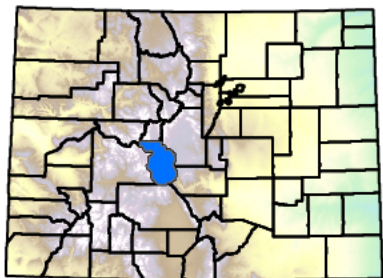
8277 feet

1:24,000


NAD 1983 UTM Zone 13N



CF.LM.R132




Meters



Michael Troyer

5/1/2019



401300

401400

CR-RG-18-037 P

New Mexico Principal Meridian

T. 50 N., R. 7 E.

T. 50 N., R. 8 E.


Chaffee County

Maysville 7.5'

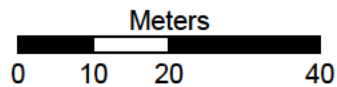
Salida West 7.5'

1:1,000

NAD 1983 UTM Zone 13N

 CF.LM.R132

Site Locations Redacted per CRS 24-72-203(1), CRS 24-80-405(2), and the Archaeological Resource Protection Act (ARPA) of 1979 (as amended)



Michael Troyer

5/1/2019

Mount Shavano Vegetation Treatment

Site Locations Redacted per CRS 24-72-203(1), CRS 24-80-405(2), and the Archaeological Resource Protection Act (ARPA) of 1979 (as amended)

4268100

4268100

4268000

4268000

Artifacts

-  Ceramic (1)

401300

401400